






















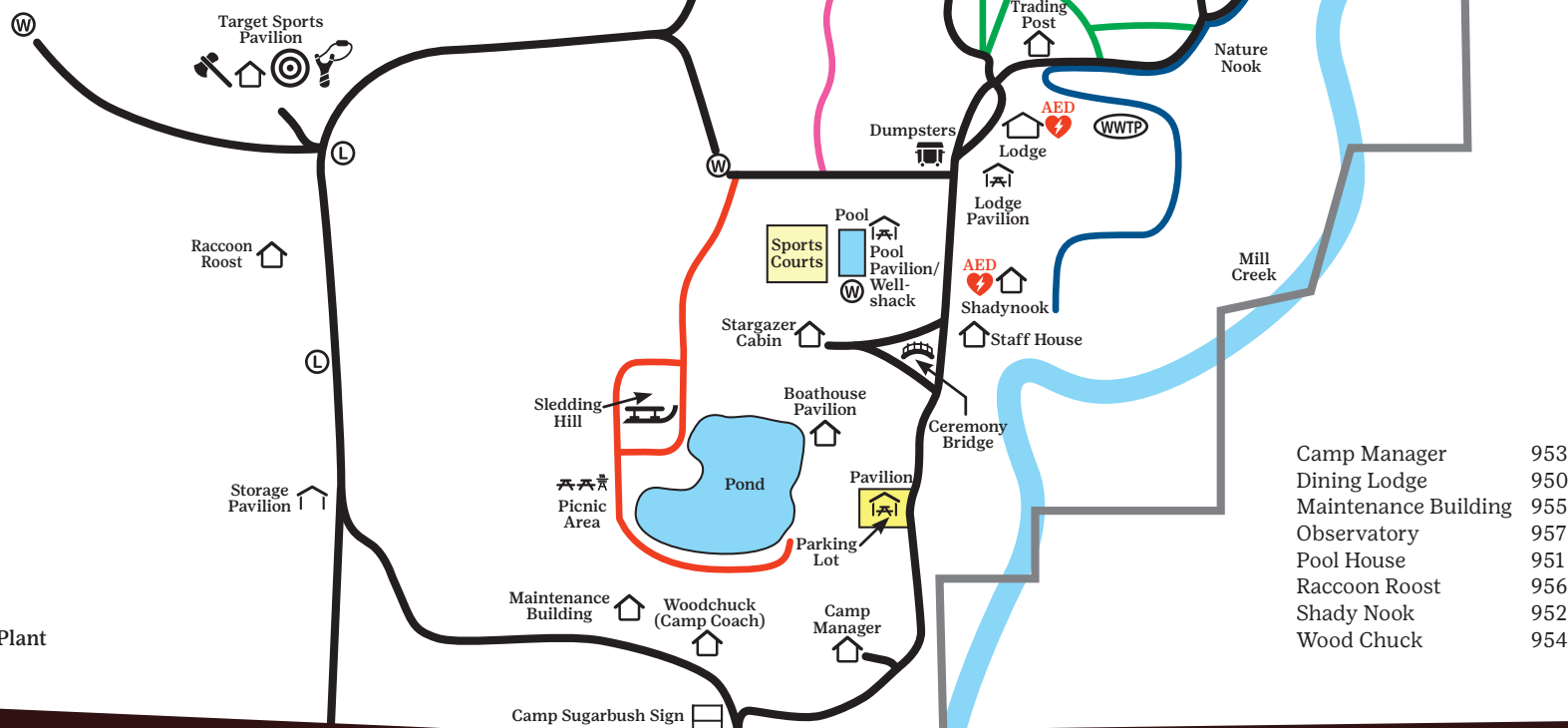
# Camp Sugarbush

6515 Route 88

Kinsman, OH 44428

-   Blue Woodland Trail, .25 miles
-  Green Connect Trail, .25 miles
-  Orange Link Trail, .125 miles
-  Pink Upper Creek Trail, .125 miles
-  Red Lake Trail, .25 miles

- 
-  Camp Property Line
-  Camp Road
-  Building
-  Pavilion
-  Picnic Area
-  Covered Wagon
-  Adirondack
-  Pavilantent
-  AED Location
-  Amphitheater
-  Dumpsters
-  Latrine
-  Wellshack
-  Waste Water Treatment Plant



Camp Manager	953
Dining Lodge	950
Maintenance Building	955
Observatory	957
Pool House	951
Raccoon Roost	956
Shady Nook	952
Wood Chuck	954

State Route 88

Entrance

State Route 88