

Camp Timberlane

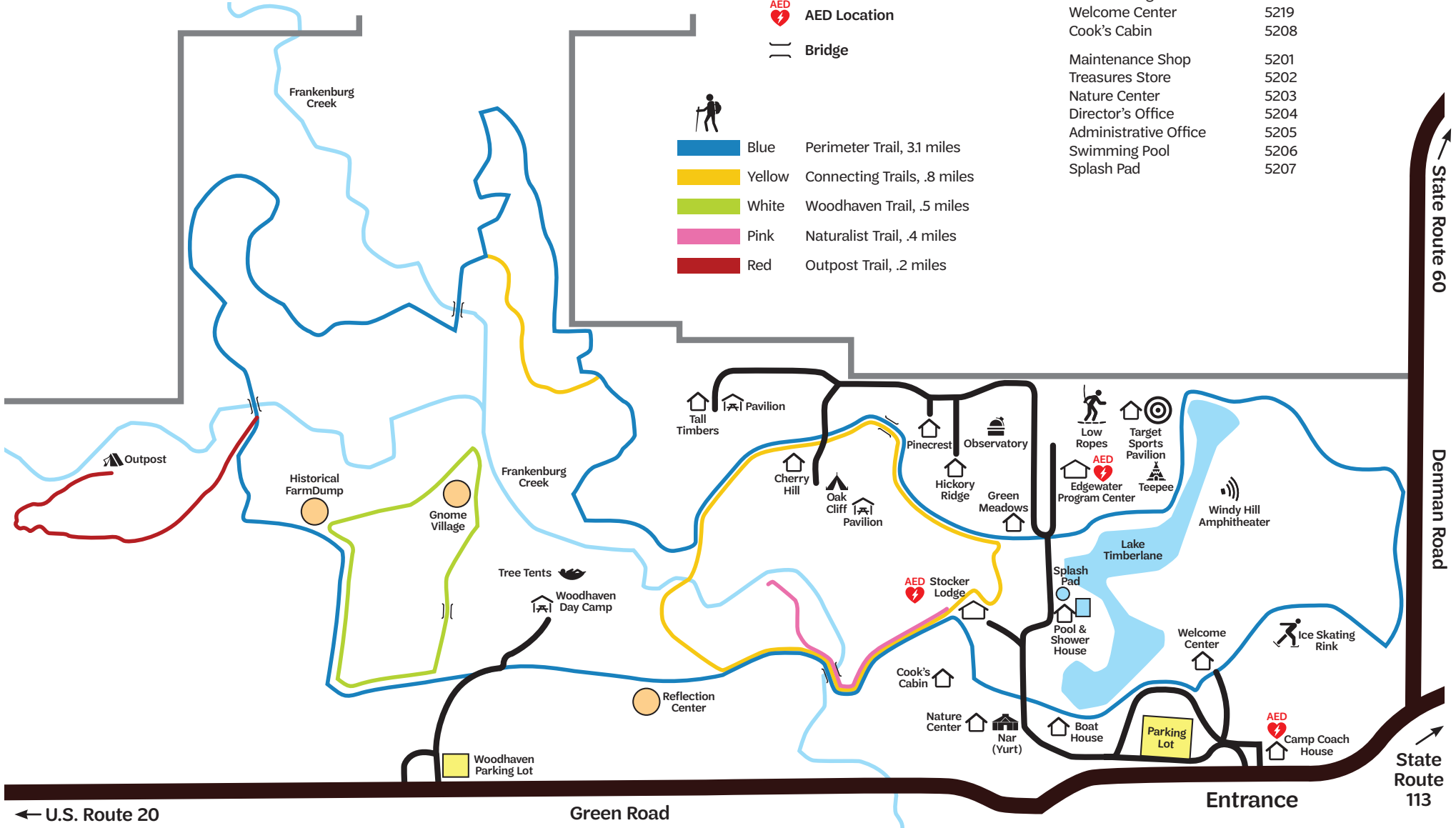
13408 Green Road
Wakeman, OH 44889



- Camp Property Line
- Camp Road
- Building
- Pavilion
- Platform Tent
- Primitive Camping
- Yurt
- AED Location
- Bridge

- Blue Perimeter Trail, 3.1 miles
- Yellow Connecting Trails, .8 miles
- White Woodhaven Trail, .5 miles
- Pink Naturalist Trail, .4 miles
- Red Outpost Trail, .2 miles

Main Phone Number	440-965-7234
Cherry Hill A/B	5216/5217
Green Meadows	5210
Hickory Ridge	5218
Nar	5220
Oak Cliff	5213
Pinecrest A/B	5221/5222
Tall Timbers A/B	5214/5215
Coaches/Director House	5223
Edgewater Kitchen	5211
Edgewater Nurse's Office	5212
Stocker Lodge	5209
Welcome Center	5219
Cook's Cabin	5208
Maintenance Shop	5201
Treasures Store	5202
Nature Center	5203
Director's Office	5204
Administrative Office	5205
Swimming Pool	5206
Splash Pad	5207



← U.S. Route 20

Green Road

Entrance

State Route 60










Denman Road





State Route 113

Center of Camp Map

Camp Timberlane

13408 Green Road
Wakeman, OH 44889

-  Camp Property Line
-  Camp Road
-  Building
-  Pavilion
-  Platform Tent
-  Primitive Camping
-  Yurt
-  AED Location
-  Bridge

-   Blue Perimeter Trail, 3.1 miles
-  Yellow Connecting Trails, .8 miles
-  Pink Naturalist Trail, .4 miles

